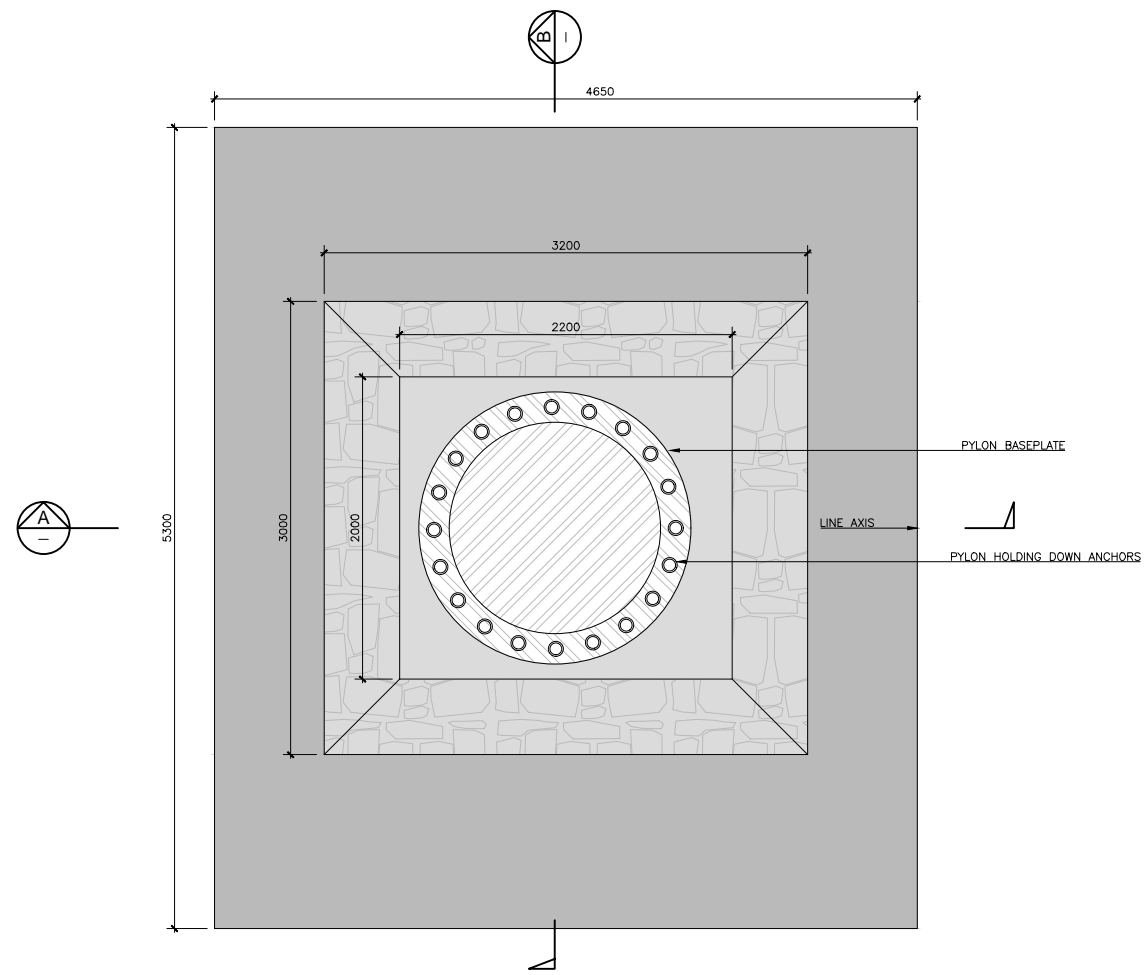
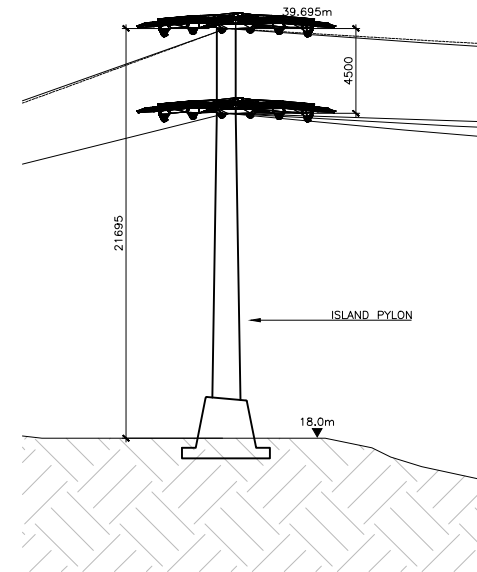


**NOTES:**

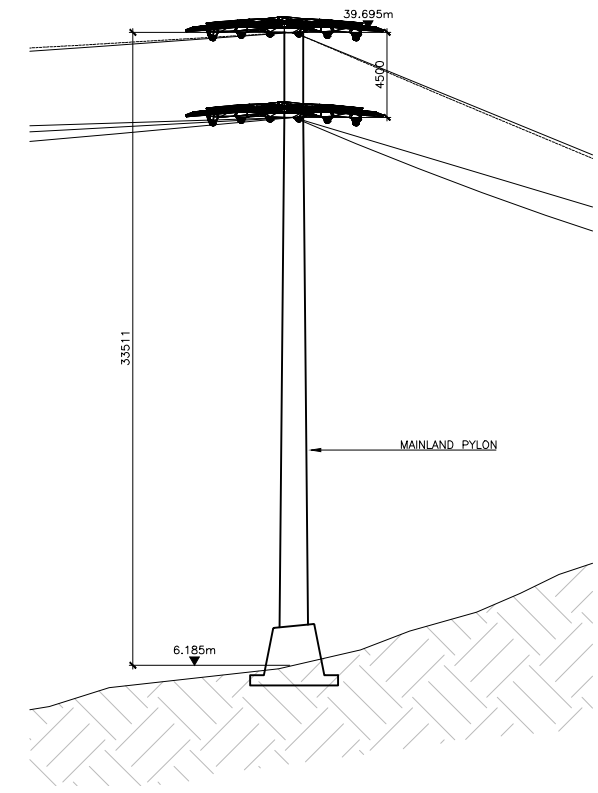
1. ALL DIMENSIONS IN MILLIMETERS, UNLESS OTHERWISE NOTED.
2. ALL LEVELS ARE IN METRES TO ORDNANCE DATUM MALIN HEAD.
3. ALL CO-ORDINATES ARE IN METRES TO IRISH TRANSVERSE MERCATOR (ITM).



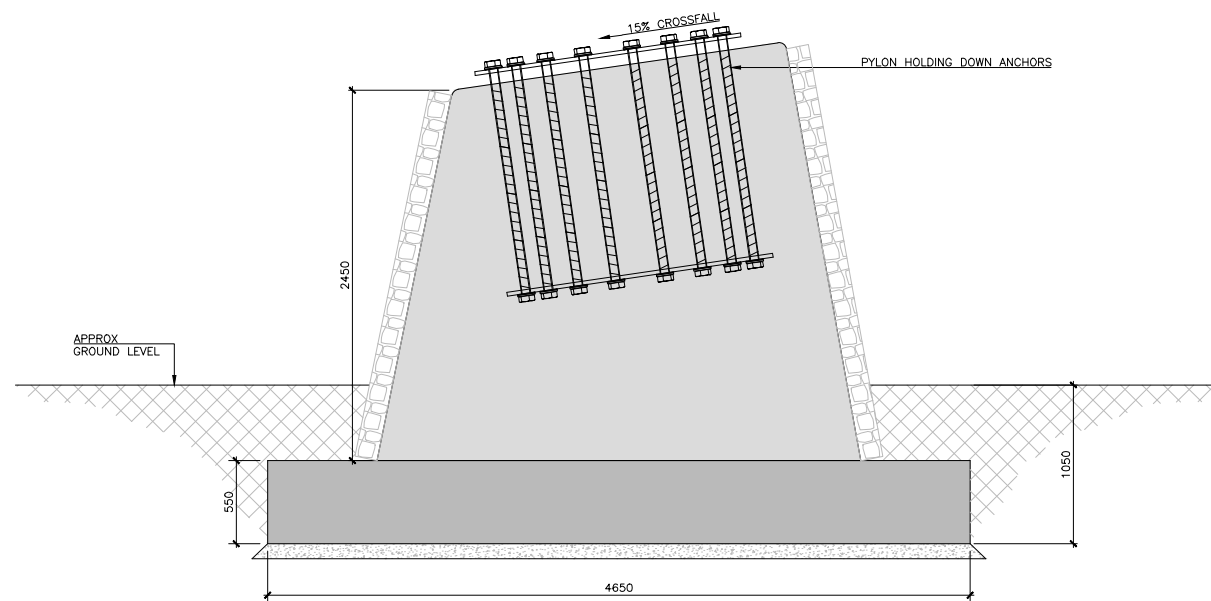
**PLAN ON PYLON FOUNDATION**  
 A1 SCALE 1:25  
 A3 SCALE 1:50



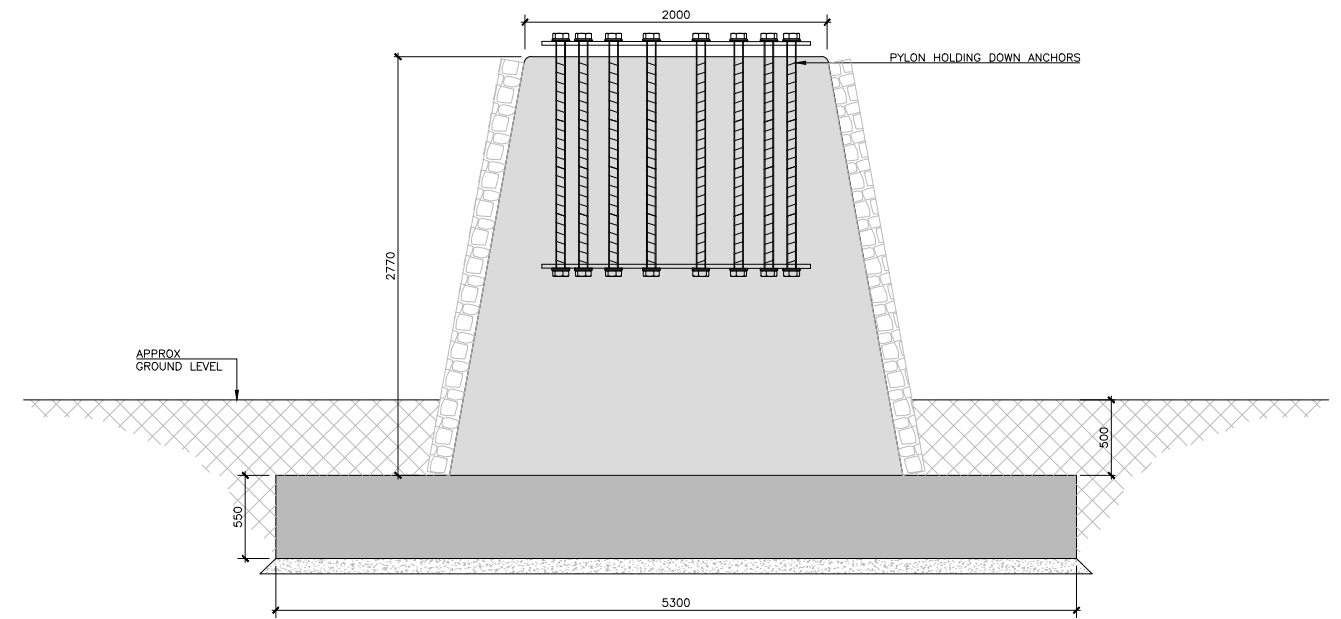
**ISLAND PYLON**  
 A1 SCALE 1:200  
 A3 SCALE 1:400



**MAINLAND PYLON**  
 A1 SCALE 1:200  
 A3 SCALE 1:400



**SECTION A**  
 A1 SCALE 1:25  
 A3 SCALE 1:50



**SECTION B**  
 A1 SCALE 1:25  
 A3 SCALE 1:50



**DURSEY ISLAND CABLE CAR & VISITOR CENTRE DEVELOPMENT**

**ENVIRONMENTAL IMPACT ASSESSMENT REPORT**



Architects and Urban Designers

72 South Mall, Cork, T12 VX9A  
 t +353 (0)21 4320744  
 mail@stwarchitects.com  
 www.stwarchitects.com



Consulting Engineers  
 Civil - Structural - Transportation - Environmental

Arena House, Arena Road, Sandyford, Dublin 18, Ireland  
 t +353 (0) 1 294 0800  
 f +353 (0) 1 294 0820  
 www.rod.ie

Drawn	Designed	Checked	Approved	Suitability Code - Description
MN	PK	JK	TD	S4 - Stage Approval

Project Stage	E.I.A.R.				
Project Title	Durse Island Cable Car & Visitor Centre Development				
Drawing Title	Figure 4.24 Mainland and Island Pylon Foundations				
Drawing Number	Project	Originator	Volume	Location	Type   Role   Number
DCCVC	ROD	STR	SW_AE	DR	CB - 4.24
Scale (A1)	AS SHOWN	Date:	MAY 2019	Job No:	18.148
				Rev:	-